

**Genesee
County
Economic
Development
Center**

Application for Financial Assistance

Table of Contents

	<u>Page</u>
I. Applicant Information	3
II. Project Information	4
III. Project Employment Information	5
IV. Representation by the Applicant	6-7
V. Signatory Page	8
VI. Hold Harmless Agreement	9

Note: All of the above forms must be completed in their entirety to be considered an acceptable application.

Attachments

Exhibit A – Insurance Requirements (Required)	10
Exhibit B – Estimated Incentives and Fees	11-12
Exhibit C – EAF (Required)	13-16
Exhibit D – Pricing Policy	17-18
Exhibit E – Local Labor Policy (Required If over \$5million in capital investment of facility construction)	19-20

I. Applicant Information

Company Name: MedTech Landing LLC			
Address: 2680 Grand Island Blvd			
City / Town	Grand Island	State:	New York Zip: 14072
Phone No.:	716-773-7777	Fax No.:	716-773-7790
Email Address:	sm@northstardevelopmentWNY.com		Fed. Id. No.:

SIC Code (<https://www.osha.gov/pls/imis/sicsearch.html>): 6512

NAICS Code (<http://www.naics.com>): 551112

Contact Person: David Mazur

Principal Owners / Officers / Directors: (list owners with 15% or more in equity holdings with percentage ownership)

Shannon Mazur, Trustee
Name & Title

Name & Title

Corporate Structure (attach schematic if Applicant is a subsidiary or otherwise affiliated with another entity)
Form of Entity: C Corp S Corp Partnership LLC
 LLP Sole Proprietorship Not for Profit

If a corporation, partnership, limited liability company/partnership or Not for Profit:

What is the date of the establishment 10/16/2023, Place of organization New York
and, if a foreign organization, is the Applicant authorized to do business in the State of New York?

Applicant's Counsel: Brian Lewandowski			
Address: 721 Center Road			
City / Town	West Seneca	State	New York Zip 14224
Phone No.:	716-674-4710	Fax No.:	716-674-3595

blewandowski@lewandowskiandassoc.com

Effective February 4, 2016

II. Project Information

A) Detailed Description of Project (including type, location and purpose of project):
New Construction of (7) apartment buildings to equal a total of 80 apartment units
(6) six car garages at 53 MedTech Drive Town of Batavia NY

Is any of the information contained herein considered trade secrets? Yes No
 Note: AGENCY will protect said trade secret information herein but reserves the right to disclose certain summary information from this application (i.e. total facility s/f, total capital investment, total job creation, top level wage information et. Al.) As a part of its project summary disclosure related to the AGENCY board's public vote required and resulting from said application.

B) Location of Project / Project Address: 53 MedTech Drive Batavia 14020 Address Town Zip

C) Current Assessed Value of Property \$ _____ Tax Map # 9.1-213, 9.1-214, 9-1-216.21, 9-1-217 and a portion of 9.-1-218 to be combined into 1 parcel
 (not required if project is for equipment purchases only)

D) Square footage of existing building -0- S/F
 Square footage of new / renovated build 100,000 S/F
 Total Square Footage 100,000 S/F

Estimated Project Costs / Project Capital Investment:	
Building Cost:	\$ <u>14,500,000.00</u> (New Building Construction cost or Existing building expansion construction)
Land and Building	\$ <u>200,000.00</u> (Purchase Value of land and/or building incl. engineering, architect and blue print fees)
Production Equipment	\$ <u>-0-</u> (\$ Value of Production Equipment - not sales taxable)
Other Equipment	\$ <u>300,000.00</u> (\$ Value of sales taxable equip = Furniture/Fixtures, Computers, Lockers...)
Other	\$ _____ (describe: _____)
Tot. Cap Invest:	\$ <u>15,000,000.00</u> (Sum all lines above)

Estimated Public and Private Sources of Funds for Project Costs:	
Grants:	\$ _____
Bonds:	\$ _____
GOEDC/GGLDC loan fund:	\$ _____
Bank Financing:	\$ <u>12,000,000.00</u>
Other:	\$ _____
Equity:	\$ _____
Total of all sources of funds: \$ <u>12,000,000.00</u>	
Mortgage Amount on this Project: \$ _____	
Total Amount Financed	\$ <u>12,000,000.00</u> Describe: <u>Conventional Bank Loan</u>
Estimated percentage of costs financed from public sector (grants, bonds, and GOEDC/GGLDC loan fund divided by total of all sources of funds):	

Effective February 4, 2016

IV. Representations by the Applicant

- | | |
|--|---|
| Is the company delinquent in the payment of any state or municipal property taxes? | <input type="checkbox"/> Yes <input checked="" type="checkbox"/> No |
| Is the company delinquent in the payment of any income tax obligation? | <input type="checkbox"/> Yes <input checked="" type="checkbox"/> No |
| Is the company delinquent in the payment of any loans? | <input type="checkbox"/> Yes <input checked="" type="checkbox"/> No |
| Is the company currently in default on any of its loans? | <input type="checkbox"/> Yes <input checked="" type="checkbox"/> No |
| Are there currently any unsatisfied judgments against the company? | <input type="checkbox"/> Yes <input checked="" type="checkbox"/> No |
| Are there currently any unsatisfied judgments against any of the company's principals? | <input type="checkbox"/> Yes <input checked="" type="checkbox"/> No |
| Has the company ever filed for bankruptcy? | <input type="checkbox"/> Yes <input checked="" type="checkbox"/> No |
| Have any of the company's principals ever personally filed for bankruptcy, or in any way sought protection from creditors? | <input type="checkbox"/> Yes <input checked="" type="checkbox"/> No |

If the answer to any of the questions above is "Yes," please provide additional comments in the space below and on additional pages if necessary.

Please initial each item where indicated

Job Listings - In accordance with Section 858-b(2) of the New York General Municipal Law, the Applicant understands and agrees that, if the Project receives any Financial Assistance from the AGENCY, except as otherwise provided by collective bargaining agreements, new employment opportunities created as a result of the Project will be listed with the New York State Department of Labor Community Services Division (the "DOL") and with the administrative entity (collectively with the DOL, the "JTPA Entities") of the service delivery area created by the federal job training partnership act (Public Law 97-300) ("JTPA") in which the Project is located.

SK Applicant's Initials

First Consideration for Employment - In accordance with Section 858-b(2) of the New York General Municipal Law, the Applicant understands and agrees that, if the Project receives any Financial Assistance from the AGENCY, except as otherwise provided by collective bargaining agreements, where practicable, the Applicant will first consider persons eligible to participate in JTPA programs who shall be referred by the JTPA Entities for new employment opportunities created as a result of the Project.

SK Applicant's Initials

Annual Sales Tax Filings - In accordance with Section 874(8) of the General Municipal Law, the Applicant understands and agrees that, if the Project receives any sales tax exemptions as part of the Financial Assistance from the AGENCY, in accordance with Section 874(8) of the General Municipal Law, the Applicant agrees to file, or cause to be filed, with the New York State Department of Taxation and Finance, an Annual Report of Sales and Use Tax Exemptions (Form ST-340) by the last day of February following applicable calendar year (with a copy to the AGENCY), describing the value of all sales tax exemptions claimed by the Applicant and all consultants or subcontractors retained by the Applicant.

SK Applicant's Initials

Effective February 4, 2016

Employment Reports - The Applicant understands and agrees that, if the Project receives any Financial Assistance from the AGENCY, the Applicant agrees to file, or cause to be filed, with the AGENCY, on quarterly basis, copies of form NYS-45-MN Quarterly Combined Withholding, Wage Reporting, and Unemployment Insurance Returns filed with the Department of Labor applicable to the project site.

SH Applicant's Initials

AGENCY Reports - The Applicant understands and agrees that, if the Project receives any Financial Assistance from the AGENCY, the Applicant agrees to file, or cause to be filed with the AGENCY, a certified Annual Project Report (to be mailed to the Applicant) due by the last day of February following applicable calendar year, for a period of time not to exceed 4 years post financial assistance.

SH Applicant's Initials

Absence of Conflicts of Interest - The Applicant has received from the AGENCY a list of the members, officers, and employees of the AGENCY. No member, officers or employee of the AGENCY has an interest, whether direct or indirect, in any transaction contemplated by this Application, except as hereinafter described:

SH Applicant's Initials

Recapture Provision/Uniform Tax Exemption Policy ("UTEP") - Applicant hereby understands and agrees, in accordance with Section 875(3) of the New York General Municipal Law, that any New York State and local sales and use tax exemption claimed by Applicant and approved by the Agency in connection with the Project may be subject to recapture by the Agency under such terms and conditions as will be set forth in the Agent Agreement to be entered into by and between the Agency and the Applicant. Recapture provisions would be invoked under Section 875(3) of the New York General Municipal Law if it is determined that: (i) the Company is not entitled to the Sales and Use Tax Exemption Benefits; (ii) the Sales and Use Tax Exemption Benefits are in excess of the amounts authorized by the Agency to be taken by the Company; (iii) the Sales and Use Tax Exemption Benefits are for property or services not authorized by the Agency as part of the Project; or (iv) the Sales and Use Tax Exemption Benefits are taken in cases where the Company fails to comply with a material term or condition to use property or services in the manner approved by the Agency in connection with the Project. The Applicant further represents and warrants that the information contained in this Application, including without limitation information regarding the amount of New York State and local sales and use tax exemption benefits, is true, accurate and complete. The Applicant further represents and warrants that the information contained in this Application, including without limitation information regarding the amount of New York State and local sales and use tax exemption benefits, is true, accurate and complete, to the best of the Applicant's knowledge. Applicant hereby further represents and warrants that it has reviewed the Agency's UTEP and understands and agrees that under such UTEP, the Agency has the right to recapture all or a portion of any financial assistance provided by the Agency to the Company, including, but not limited to, sales and mortgage tax exemptions and real property tax abatements upon the occurrence of certain events as set forth in the UTEP.

SH Applicant's Initials

No Violation of Section 862(1) of the General Municipal Law - In accordance with Section 862(1) of the General Municipal Law, the applicant understands and agrees that the Project will not (a) result in the removal of an industrial or manufacturing plant of the Project occupant from one area of the state to another area of the state, or (b) result in the abandonment of one or more plant facilities of the Project occupant located within the state. If the Project will result in (a) or (b), the applicant agrees that the requested financial assistance is necessary to prevent the Project from relocating out of the state, or is reasonably necessary to preserve the Project occupant's competitive position in its respective industry.

SH Applicant's Initials

Financial Assistance Necessary - The applicant represents that the project would not likely occur without the financial assistance provided by the AGENCY.

SH Applicant's Initials


Compliance - The applicant receiving financial assistance is in substantial compliance with applicable local, state and federal tax, worker protection and environmental laws, rules and regulations.

SH Applicant's Initials

V. Signatory Page

The Applicant and the individual executing this Application on behalf of the Applicant acknowledge that:

- A) The AGENCY will rely on the representations made herein when acting on this Application and hereby represent that the statements made herein do not contain any untrue statement of a material fact and do not omit to state a material fact necessary to make the statements contained herein not misleading.
- B) Failure of the Applicant to file appropriate Sales Tax and Employment reports will result in the revocation of tax benefits and require repayment of benefits previously claimed.
- C) If the Applicant submits knowingly false or knowingly misleading information this may lead to the immediate termination of any financial assistance and the reimbursement of an amount equal to all or part of any tax exemptions claimed by reason of the AGENCY's involvement in the Project and may also lead to potential criminal penalties and/or civil liabilities for perjury.



(Applicant Signature)

Shannon Mazur

(Print Name)

Member

Title

MedTech Landing LLC

Company Name


This Application should be submitted along with the items listed in Exhibit A to:

Genesee County Economic Development Center
99 MedTech Drive, Suite 106
Batavia, New York 14020
(Attn: President & Chief Executive Officer)

VI. Hold Harmless Agreement

Applicant hereby releases Genesee County Economic Development Center and the members, officers, servants, agents and employees thereof (the "AGENCY") from, agrees that the AGENCY shall not be liable for and agrees to indemnify, defend and hold the AGENCY harmless from and against any and all liability arising from or expense incurred by (A) the AGENCY's examination and processing of, and action pursuant to or upon, the attached Application, regardless of whether or not the Application or the Project described therein or the tax exemptions and other assistance requested therein are favorably acted upon by the AGENCY, (B) the AGENCY's acquisition, construction and/or installation of the Project described therein and (C) any further action taken by the AGENCY with respect to the Project; including without limiting the generality of the foregoing, all causes of action and attorneys' fees and any other expenses incurred in defending any suits or actions which may arise as a result of any of the foregoing. If, for any reason, the Applicant fails to conclude or consummate necessary negotiations, or fails, within a reasonable or specified period of time, to take reasonable, proper or requested action, or withdraws, abandons, cancels or neglects the Application, or if the AGENCY or the Applicant are unable to reach final agreement with the respect to the Project, then, and in the event, upon presentation of an invoice itemizing the same, the Applicant shall pay to the AGENCY, its agents or assigns, all costs incurred by the AGENCY in the processing of the Application, including attorneys' fees, if any.

Applicant hereby understands and agrees, in accordance with Section 875(3) of the New York General Municipal Law, that any New York State and local sales and use tax exemption claimed by Applicant and approved by the Agency in connection with the Project may be subject to recapture by the Agency under such terms and conditions as will be set forth in the agreements to be entered into by and between the Agency and the Applicant. The Applicant further represents and warrants that the information contained in this Application, including without limitation information regarding the amount of New York State and local sales and use tax exemption benefits, is true, accurate and complete.



(Applicant Signature)

Shannon Mazur

(Print Name)

Member

Title

MedTech Landing LLC

Company Name

Sworn to before me this

4 day of January, 2024

Notary Public

MARLA F. WILLIAMS
Notary Public, State of New York
Qualified in _____ County
Commission Expires June 27, 2025

Effective February 4, 2016

EXHIBIT A

INSURANCE COVERAGE

1. Requirements. The Company shall maintain or cause to be maintained insurance against such risks and for such amounts as are customarily insured against by businesses of like size and type paying, as the same become due and payable, all premiums in respect thereto, including, but not necessarily limited to:

(a) (i) Insurance against loss or damage by fire, lightning and other casualties, with a uniform standard extended coverage endorsement, such insurance to be in an amount not less than the full replacement value of the Project, exclusive of excavations and foundations, as determined by a recognized appraiser or insurer selected by the Company or (ii) as an alternative to the above requirements (including the requirement of periodic appraisal), the Company may insure the Project under a blanket insurance policy or policies covering not only the Project but other properties as well.

(b) Workers' compensation insurance, disability benefits insurance, and each other form of insurance which the Agency or the Company is required by law to provide, covering loss resulting from injury, sickness, disability or death of employees of the Company who are located at or assigned to the Project.

(c) Insurance against loss or losses from liabilities imposed by law or assumed in any written contract and arising from personal injury and death or damage to the property of others caused by any accident or occurrence, with limits of not less than \$1,000,000 per accident or occurrence on account of personal injury, including death resulting therefrom, and \$1,000,000 per accident or occurrence on account of damage to the property of others, excluding liability imposed upon the Company by any applicable workers' compensation law; and a blanket excess liability policy in the amount not less than \$3,000,000, protecting the Company against any loss or liability or damage for personal injury or property damage.

2. Additional Provisions Respecting Insurance. (a) All insurance required shall name the Agency as a named insured and all other insurance required by Section 4 hereof shall name the Agency as an additional insured. All insurance shall be procured and maintained in financially sound and generally recognized responsible insurance companies selected by the Company and authorized to write such insurance in the State. Such insurance may be written with deductible amounts comparable to those on similar policies carried by other companies engaged in businesses similar in size, character and other respects to those in which the Company is engaged. All policies evidencing such insurance shall provide for (i) payment of the losses of the Company and the Agency as their respective interest may appear, and (ii) at least thirty (30) days' prior written notice of the cancellation thereof to the Company and the Agency.

(b) All such policies of insurance, or a certificate or certificates of the Insurers that such insurance is in force and effect, shall be deposited with the Agency on the date hereof. Prior to expiration of any such policy, the Company shall furnish the Agency evidence that the policy has been renewed or replaced or is no longer required by this Agent Agreement.

Effective February 4, 2016

Exhibit B

To be completed / calculated by AGENCY

Type of Project: Attraction Expansion Retention
 Infrastructure Workforce
 Offerings: S.L.B Bond Grant Consulting

Estimated Financial Assistance to be provided via AGENCY participation -- subject to AGENCY Board Approval

^1) Estimated Sales Tax Exemption (0%)	\$ 720,000.00
2) Estimated Mortgage Tax Exemption (1%)	\$ 120,000.00
3) Estimated Property Tax Abatement	* \$ 3,031,480.00
4) Estimated Total Tax Savings (1+2+3):	\$ 3,871,480.00
5) Estimated Tax-Exempt Interest Cost Savings (via Tax-Exempt Bond)	\$ _____
6) Grant Type or name of grant (_____)	\$ _____
7) Estimated total Company Savings (4+5+6):	\$ 3,871,480.00
8) Benefited Project Amount (the capital investment directly related to the benefits received)	\$ 15,000,000.00
9) Bond Amount	\$ _____
10) Mortgage Amount	\$ 12,000,000.00
11) GCEDC/GGLDC Revolving Loan Fund	\$ _____
12) Loan Secured Source of loan (_____)	\$ _____
13) Total Amount Financed / Loan Funds Secured	\$ 12,000,000.00 <small>(0+10+11+12)</small>

Proposed PILOT structure: 20 year fixed PILOT @ 60% abatement for market rate housing with 20+ units

Note: Payments will be made to the above PILOT schedule from these payments \$50,000.00/year will be directed to the Batavia Home Fund for 20 years (\$1,000,000.00)

* Estimated Value of Goods and Services to be exempt from sales and use tax as a result of the Agency's involvement in the Project. PLEASE NOTE: These amounts will be verified and there is a potential for a recapture of sales tax exemptions (see "Recapture Provision" on page 7).

\$ 9,000,000.00 (to be used on the NYS ST-60)

	Net Savings to Customer on Pilot Only	Total Savings to Customer
	\$3,031,480.00	\$3,871,480.00
Effective February 4, 2016	-\$1,000,000.00	-\$1,000,000.00
	\$2,031,480.00	\$2,871,480.00

Page 17

Fees to be Paid by the Applicant:

Genesee County Economic Development Center \$ 187,500.00 (Per the attached Pricing & Fee Policy) the AGENCY will collect a 1.25 % fee. The AGENCY will collect its participation fee at the time of closing, based upon the company provided realistic capital investment costs of this project stated in this application. (Should the actual costs exceed those estimated, an additional fee will apply.) In addition, the Applicant will reimburse the Agency for any direct expenses incurred in connection with this Project, including costs related to holding a public hearing.

The AGENCY will collect an annual administration fee for all PILOT projects. Projects with a capital investment of less than \$5 million will be charged a \$500 annual fee for each year of benefits provided. For projects with a capital investment of \$5 million or greater, there will be a \$1,000 annual fee charged.

Harris Beach, LLP \$ 20,500.00 (Estimated fee for legal services required in connection with the financial assistance provided by the Genesee County Economic Development Center) *Applicant may be required to pay additional out-of-pocket expenses and applicable filing or recording fees.*

Local Labor Reporting Deposit \$21,960.00 (if applicable).

Solar Projects (6MW and Smaller) Workforce Development Contribution \$ _____

*****Financial Incentives are public information and will be released to the media upon board approval*****

Total Fees

GCEDC	\$187,500.00
Harris/Beach	\$20,500.00
Local Labor	\$21,960.00
	<u>\$229,960.00</u>



 (Applicant Signature)
 Shannon Mazur

 (Print Name)
 Member

 Title
 MedTech Landing LLC

 Company Name

Exhibit C

617.20

Short Environmental Assessment Form
Instructions for Completing

Part 1 - Project Information. The applicant or project sponsor is responsible for the completion of Part 1. Responses become part of the application for approval or funding, are subject to public review, and may be subject to further verification. Complete Part 1 based on information currently available. If additional research or investigation would be needed to fully respond to any item, please answer as thoroughly as possible based on current information.

Complete all items in Part 1. You may also provide any additional information which you believe will be needed by or useful to the lead agency; attach additional pages as necessary to supplement any item.

<u>Part 1 - Project and Sponsor Information</u>			
Name of Action or Project:			
Project Location (describe, and attach a location map):			
Brief Description of Proposed Action:			
Name of Applicant or Sponsor:		Telephone:	
		E-Mail:	
Address:			
City/PO:		State:	Zip Code:
1. Does the proposed action only involve the legislative adoption of a plan, local law, ordinance, administrative rule, or regulation?			NO
If Yes, attach a narrative description of the intent of the proposed action and the environmental resources that may be affected in the municipality and proceed to Part 2. If no, continue to question 2.			YES
2. Does the proposed action require a permit, approval or funding from any other governmental Agency?			NO
If Yes, list agency(s) name and permit or approval:			YES
3.a. Total acreage of the site of the proposed action? _____ acres			
b. Total acreage to be physically disturbed? _____ acres c. Total acreage (project site and any contiguous properties) owned or controlled by the applicant or project sponsor? _____ acres			
4. Check all land uses that occur on, adjoining and near the proposed action.			
<input type="checkbox"/> Urban <input type="checkbox"/> Rural (non-agriculture) <input type="checkbox"/> Industrial <input type="checkbox"/> Commercial <input type="checkbox"/> Residential (suburban)			
<input type="checkbox"/> Forest <input type="checkbox"/> Agriculture <input type="checkbox"/> Aquatic <input type="checkbox"/> Other (specify): _____			
<input type="checkbox"/> Parkland			

	NO	YES	N/A
5. Is the proposed action, a. A permitted use under the zoning regulations?			
b. Consistent with the adopted comprehensive plan?			
6. Is the proposed action consistent with the predominant character of the existing built or natural landscape?	NO	YES	
7. Is the site of the proposed action located in, or does it adjoin, a state listed Critical Environmental Area? If Yes, identify: _____	NO	YES	
8. a. Will the proposed action result in a substantial increase in traffic above present levels?	NO	YES	
b. Are public transportation service(s) available at or near the site of the proposed action?			
c. Are any pedestrian accommodations or bicycle routes available on or near site of the proposed action?			
9. Does the proposed action meet or exceed the state energy code requirements? If the proposed action will exceed requirements, describe design features and technologies: _____ _____	NO	YES	
10. Will the proposed action connect to an existing public/private water supply? If No, describe method for providing potable water: _____ _____	NO	YES	
11. Will the proposed action connect to existing wastewater utilities? If No, describe method for providing wastewater treatment: _____ _____	NO	YES	
12. a. Does the site contain a structure that is listed on either the State or National Register of Historic Places? b. Is the proposed action located in an archeological sensitive area?	NO	YES	
13. a. Does any portion of the site of the proposed action, or lands adjoining the proposed action, contain wetlands or other waterbodies regulated by a federal, state or local agency? b. Would the proposed action physically alter, or encroach into, any existing wetland or waterbody? If Yes, identify the wetland or waterbody and extent of alterations in square feet or acres: _____ _____	NO	YES	
14. Identify the typical habitat types that occur on, or are likely to be found on the project site. Check all that apply: <input type="checkbox"/> Shoreline <input type="checkbox"/> Forest <input type="checkbox"/> Agricultural/grasslands <input type="checkbox"/> Early mid-successional <input type="checkbox"/> Wetland <input type="checkbox"/> Urban <input type="checkbox"/> Suburban			
15. Does the site of the proposed action contain any species of animal, or associated habitats, listed by the State or Federal government as threatened or endangered?	NO	YES	
16. Is the project site located in the 100 year flood plain?	NO	YES	
17. Will the proposed action create storm water discharge, either from point or non-point sources? If Yes, a. Will storm water discharges flow to adjacent properties? b. Will storm water discharges be directed to established conveyance systems (runoff and storm drains)? If Yes, briefly describe: _____ _____	NO	YES	

18. Does the proposed action include construction or other activities that result in the impoundment of water or other liquids (e.g. retention pond, waste lagoon, dam)? If Yes, explain purpose and size: _____ _____	NO	YES
19. Has the site of the proposed action or an adjoining property been the location of an active or closed solid waste management facility? If Yes, describe: _____ _____	NO	YES
20. Has the site of the proposed action or an adjoining property been the subject of remediation (ongoing or completed) for hazardous waste? If Yes, describe: _____ _____	NO	YES
I AFFIRM THAT THE INFORMATION PROVIDED ABOVE IS TRUE AND ACCURATE TO THE BEST OF MY KNOWLEDGE Applicant/sponsor name: _____ Date: _____ Signature: _____		

Part 2 - Impact Assessment. The Lead Agency is responsible for the completion of Part 2. Answer all of the following questions in Part 2 using the information contained in Part 1 and other materials submitted by the project sponsor or otherwise available to the reviewer. When answering the questions the reviewer should be guided by the concept "Have my responses been reasonable considering the scale and context of the proposed action?"

	No, or small impact may occur	Moderate to large impact may occur
1. Will the proposed action create a material conflict with an adopted land use plan or zoning regulations?		
2. Will the proposed action result in a change in the use or intensity of use of land?		
3. Will the proposed action impair the character or quality of the existing community?		
4. Will the proposed action have an impact on the environmental characteristics that caused the establishment of a Critical Environmental Area (CEA)?		
5. Will the proposed action result in an adverse change in the existing level of traffic or affect existing infrastructure for mass transit, biking or walkway?		
6. Will the proposed action cause an increase in the use of energy and it fails to incorporate reasonably available energy conservation or renewable energy opportunities?		
7. Will the proposed action impact existing: a. public / private water supplies? b. public / private wastewater treatment utilities?		
8. Will the proposed action impair the character or quality of important historic, archaeological, architectural or aesthetic resources?		
9. Will the proposed action result in an adverse change to natural resources (e.g., wetlands, waterbodies, groundwater, air quality, flora and fauna)?		

	No, or small impact may occur	Moderate to large impact may occur
10. Will the proposed action result in an increase in the potential for erosion, flooding or drainage problems?		
11. Will the proposed action create a hazard to environmental resources or human health?		

Part 3 - Determination of significance. The Lead Agency is responsible for the completion of Part 3. For every question in Part 2 that was answered "moderate to large impact may occur", or if there is a need to explain why a particular element of the proposed action may or will not result in a significant adverse environmental impact, please complete Part 3. Part 3 should, in sufficient detail, identify the impact, including any measures or design elements that have been included by the project sponsor to avoid or reduce impacts. Part 3 should also explain how the lead agency determined that the impact may or will not be significant. Each potential impact should be assessed considering its setting, probability of occurring, duration, irreversibility, geographic scope and magnitude. Also consider the potential for short-term, long-term and cumulative impacts.

- Check this box if you have determined, based on the information and analysis above, and any supporting documentation, that the proposed action may result in one or more potentially large or significant adverse impacts and an environmental impact statement is required.
- Check this box if you have determined, based on the information and analysis above, and any supporting documentation that the proposed action will not result in any significant adverse environmental impacts.

Name of Lead Agency

Date

Print or Type Name of Responsible Officer in Lead Agency

Title of Responsible Officer

Signature of Responsible Officer in Lead Agency

Signature of Preparer

**Full Environmental Assessment Form
Part 1 - Project and Setting**

Instructions for Completing Part 1

Part 1 is to be completed by the applicant or project sponsor. Responses become part of the application for approval or funding, are subject to public review, and may be subject to further verification.

Complete Part 1 based on information currently available. If additional research or investigation would be needed to fully respond to any item, please answer as thoroughly as possible based on current information; indicate whether missing information does not exist, or is not reasonably available to the sponsor; and, when possible, generally describe work or studies which would be necessary to update or fully develop that information.

Applicants/sponsors must complete all items in Sections A & B. In Sections C, D & E, most items contain an initial question that must be answered either "Yes" or "No". If the answer to the initial question is "Yes", complete the sub-questions that follow. If the answer to the initial question is "No", proceed to the next question. Section F allows the project sponsor to identify and attach any additional information. Section G requires the name and signature of the applicant or project sponsor to verify that the information contained in Part 1 is accurate and complete.

A. Project and Applicant/Sponsor Information.

Name of Action or Project: Countryside Apartments <i>MedTech Landing LLC</i>		
Project Location (describe, and attach a general location map): Route 48, Town of Batavia (See attached Map) <i>53 MedTech Dr, Batavia 14020</i>		
Brief Description of Proposed Action (include purpose or need): <i>MedTech Landing LLC</i> The proposed Countryside Apartments Project includes the construction of multifamily development containing 80 dwelling units. In total Countryside Apartments project will include the construction of six (6) 12-unit buildings, one (1) 8-unit building, six (6) detached garage banks each containing six (6) garages, and associated driving/parking areas. The property can be accessed off of two entrances on Stephen Hawley Drive (County Route 48). Water, sanitary sewer, storm drainage, natural gas, cable, and electric utilities will be required to be extended to the site as part of this project.		
Name of Applicant/Sponsor: David Mazur	Telephone: 716-773-7707	E-Mail: Expert@empiredismantle.com
Address: 2680 Grand Island Blvd		
City/PO: Grand Island	State: NY	Zip Code: 14072
Project Contact (if not same as sponsor; give name and title/role):	Telephone:	E-Mail:
Address:		
City/PO:	State:	Zip Code:
Property Owner (if not same as sponsor): <i>MED Tech Landing LLC</i>	Telephone:	E-Mail:
Address: <i>2680 Grand Island Blvd</i>		
City/PO: <i>Grand Island</i>	State: <i>NY</i>	Zip Code: <i>14072</i>

B. Government Approvals

B. Government Approvals, Funding, or Sponsorship. ("Funding" includes grants, loans, tax relief, and any other forms of financial assistance.)		
Government Entity	If Yes: Identify Agency and Approval(s) Required	Application Date (Actual or projected)
a. City Council, Town Board, or Village Board of Trustees <input checked="" type="checkbox"/> Yes <input type="checkbox"/> No	Town of Batavia	July 2023
b. City, Town or Village Planning Board or Commission <input checked="" type="checkbox"/> Yes <input type="checkbox"/> No	Town of Batavia Planning Board	July 2023
c. City, Town or Village Zoning Board of Appeals <input type="checkbox"/> Yes <input checked="" type="checkbox"/> No		
d. Other local agencies <input checked="" type="checkbox"/> Yes <input type="checkbox"/> No	Genesee County Highway Department	July 2023
e. County agencies <input type="checkbox"/> Yes <input checked="" type="checkbox"/> No		
f. Regional agencies <input type="checkbox"/> Yes <input checked="" type="checkbox"/> No		
g. State agencies <input type="checkbox"/> Yes <input checked="" type="checkbox"/> No		
h. Federal agencies <input type="checkbox"/> Yes <input checked="" type="checkbox"/> No		
i. Coastal Resources.		
i. Is the project site within a Coastal Area, or the waterfront area of a Designated Inland Waterway?		<input type="checkbox"/> Yes <input checked="" type="checkbox"/> No
ii. Is the project site located in a community with an approved Local Waterfront Revitalization Program?		<input type="checkbox"/> Yes <input checked="" type="checkbox"/> No
iii. Is the project site within a Coastal Erosion Hazard Area?		<input type="checkbox"/> Yes <input checked="" type="checkbox"/> No

C. Planning and Zoning

C.1. Planning and zoning actions.	
Will administrative or legislative adoption, or amendment of a plan, local law, ordinance, rule or regulation be the only approval(s) which must be granted to enable the proposed action to proceed?	<input type="checkbox"/> Yes <input checked="" type="checkbox"/> No
<ul style="list-style-type: none"> • If Yes, complete sections C, F and G. • If No, proceed to question C.2 and complete all remaining sections and questions in Part 1 	
C.2. Adopted land use plans.	
a. Do any municipally- adopted (city, town, village or county) comprehensive land use plan(s) include the site where the proposed action would be located?	<input checked="" type="checkbox"/> Yes <input type="checkbox"/> No
If Yes, does the comprehensive plan include specific recommendations for the site where the proposed action would be located?	<input checked="" type="checkbox"/> Yes <input type="checkbox"/> No
b. Is the site of the proposed action within any local or regional special planning district (for example: Greenway; Brownfield Opportunity Area (BOA); designated State or Federal heritage area; watershed management plan; or other?)	<input type="checkbox"/> Yes <input checked="" type="checkbox"/> No
If Yes, identify the plan(s):	

c. Is the proposed action located wholly or partially within an area listed in an adopted municipal open space plan, or an adopted municipal farmland protection plan?	<input type="checkbox"/> Yes <input checked="" type="checkbox"/> No
If Yes, identify the plan(s):	

f. Does the project include new residential uses? Yes No
 If Yes, show numbers of units proposed.

	One Family	Two Family	Three Family	Multiple Family (four or more)
Initial Phase	_____	_____	_____	80
At completion	_____	_____	_____	80
of all phases	_____	_____	_____	_____

g. Does the proposed action include new non-residential construction (including expansions)? Yes No
 If Yes,

i. Total number of structures _____
 ii. Dimensions (in feet) of largest proposed structure: _____ height; _____ width; and _____ length
 iii. Approximate extent of building space to be heated or cooled: _____ square feet

h. Does the proposed action include construction or other activities that will result in the impoundment of any liquids, such as creation of a water supply, reservoir, pond, lake, waste lagoon or other storage? Yes No
 If Yes,

i. Purpose of the impoundment: _____
 ii. If a water impoundment, the principal source of the water: Ground water Surface water streams Other specify: _____
 iii. If other than water, identify the type of impounded/contained liquids and their source. _____
 iv. Approximate size of the proposed impoundment. Volume: _____ million gallons; surface area: _____ acres
 v. Dimensions of the proposed dam or impounding structure: _____ height; _____ length
 vi. Construction method/materials for the proposed dam or impounding structure (e.g., earth fill, rock, wood, concrete): _____

D.2. Project Operations

a. Does the proposed action include any excavation, mining, or dredging, during construction, operations, or both? (Not including general site preparation, grading or installation of utilities or foundations where all excavated materials will remain onsite) Yes No
 If Yes:

i. What is the purpose of the excavation or dredging? _____
 ii. How much material (including rock, earth, sediments, etc.) is proposed to be removed from the site?
 • Volume (specify tons or cubic yards): _____
 • Over what duration of time? _____
 iii. Describe nature and characteristics of materials to be excavated or dredged, and plans to use, manage or dispose of them. _____

 iv. Will there be onsite dewatering or processing of excavated materials? Yes No
 If yes, describe. _____

 v. What is the total area to be dredged or excavated? _____ acres
 vi. What is the maximum area to be worked at any one time? _____ acres
 vii. What would be the maximum depth of excavation or dredging? _____ feet
 viii. Will the excavation require blasting? Yes No
 ix. Summarize site reclamation goals and plan: _____

b. Would the proposed action cause or result in alteration of, increase or decrease in size of, or encroachment into any existing wetland, waterbody, shoreline, beach or adjacent area? Yes No
 If Yes:
 i. Identify the wetland or waterbody which would be affected (by name, water index number, wetland map number or geographic description): _____

ii. Describe how the proposed action would affect that waterbody or wetland, e.g. excavation, fill, placement of structures, or alteration of channels, banks and shorelines. Indicate extent of activities, alterations and additions in square feet or acres:

iii. Will the proposed action cause or result in disturbance to bottom sediments? Yes No
 If Yes, describe: _____

iv. Will the proposed action cause or result in the destruction or removal of aquatic vegetation? Yes No
 If Yes:

- acres of aquatic vegetation proposed to be removed: _____
- expected acreage of aquatic vegetation remaining after project completion: _____
- purpose of proposed removal (e.g. beach clearing, invasive species control, boat access): _____
- proposed method of plant removal: _____
- if chemical/herbicide treatment will be used, specify product(s): _____

v. Describe any proposed reclamation/mitigation following disturbance: _____

c. Will the proposed action use, or create a new demand for water? Yes No
 If Yes:

i. Total anticipated water usage/demand per day: _____ 7800 gallons/day

ii. Will the proposed action obtain water from an existing public water supply? Yes No
 If Yes:

- Name of district or service area: NY1800554
- Does the existing public water supply have capacity to serve the proposal? Yes No
- Is the project site in the existing district? Yes No
- Is expansion of the district needed? Yes No
- Do existing lines serve the project site? Yes No

iii. Will line extension within an existing district be necessary to supply the project? Yes No
 If Yes:

- Describe extensions or capacity expansions proposed to serve this project: _____
- Source(s) of supply for the district: _____

iv. Is a new water supply district or service area proposed to be formed to serve the project site? Yes No
 If Yes:

- Applicant/sponsor for new district: _____
- Date application submitted or anticipated: _____
- Proposed source(s) of supply for new district: _____

v. If a public water supply will not be used, describe plans to provide water supply for the project: _____

vi. If water supply will be from wells (public or private), what is the maximum pumping capacity: _____ gallons/minute.

d. Will the proposed action generate liquid wastes? Yes No
 If Yes:

i. Total anticipated liquid waste generation per day: _____ 7800 gallons/day

ii. Nature of liquid wastes to be generated (e.g., sanitary wastewater, industrial; if combination, describe all components and approximate volumes or proportions of each): _____
 Sanitary Wastewater

iii. Will the proposed action use any existing public wastewater treatment facilities? Yes No
 If Yes:

- Name of wastewater treatment plant to be used: Town/City of Batavia
- Name of district: _____
- Does the existing wastewater treatment plant have capacity to serve the project? Yes No
- Is the project site in the existing district? Yes No
- Is expansion of the district needed? Yes No

Yes No
 Yes No

• Do existing sewer lines serve the project site?
 • Will a line extension within an existing district be necessary to serve the project?
 If Yes:
 • Describe extensions or capacity expansions proposed to serve this project: _____

iv. Will a new wastewater (sewage) treatment district be formed to serve the project site? Yes No
 If Yes:
 • Applicant/sponsor for new district: _____
 • Date application submitted or anticipated: _____
 • What is the receiving water for the wastewater discharge? _____

v. If public facilities will not be used, describe plans to provide wastewater treatment for the project, including specifying proposed receiving water (name and classification if surface discharge or describe subsurface disposal plans):

vi. Describe any plans or designs to capture, recycle or reuse liquid waste: _____

e. Will the proposed action disturb more than one acre and create stormwater runoff, either from new point sources (i.e. ditches, pipes, swales, curbs, gutters or other concentrated flows of stormwater) or non-point source (i.e. sheet flow) during construction or post construction? Yes No
 If Yes:
 i. How much impervious surface will the project create in relation to total size of project parcel?
 _____ Square feet or 3.91 acres (impervious surface)
 _____ Square feet or 10+ acres (parcel size)
 ii. Describe types of new point sources. _____

iii. Where will the stormwater runoff be directed (i.e. on-site stormwater management facility/structures, adjacent properties, groundwater, on-site surface water or off-site surface waters)?
 To existing stormwater management facilities designed for this development. _____

• If to surface waters, identify receiving water bodies or wetlands: _____

• Will stormwater runoff flow to adjacent properties? Yes No

iv. Does the proposed plan minimize impervious surfaces, use pervious materials or collect and re-use stormwater? Yes No

f. Does the proposed action include, or will it use on-site, one or more sources of air emissions, including fuel combustion, waste incineration, or other processes or operations? Yes No
 If Yes, identify:
 i. Mobile sources during project operations (e.g., heavy equipment, fleet or delivery vehicles)

 ii. Stationary sources during construction (e.g., power generation, structural heating, batch plant, crushers)

 iii. Stationary sources during operations (e.g., process emissions, large boilers, electric generation)

g. Will any air emission sources named in D.2.f (above), require a NY State Air Registration, Air Facility Permit, or Federal Clean Air Act Title IV or Title V Permit? Yes No
 If Yes:
 i. Is the project site located in an Air quality non-attainment area? (Area routinely or periodically fails to meet ambient air quality standards for all or some parts of the year) Yes No
 ii. In addition to emissions as calculated in the application, the project will generate:
 • _____ Tons/year (short tons) of Carbon Dioxide (CO₂)
 • _____ Tons/year (short tons) of Nitrous Oxide (N₂O)
 • _____ Tons/year (short tons) of Perfluorocarbons (PFCs)
 • _____ Tons/year (short tons) of Sulfur Hexafluoride (SF₆)
 • _____ Tons/year (short tons) of Carbon Dioxide equivalent of Hydrofluorocarbons (HFCs)
 • _____ Tons/year (short tons) of Hazardous Air Pollutants (HAPs)

h. Will the proposed action generate or emit methane (including, but not limited to, sewage treatment plants, landfills, composting facilities)? Yes No

If Yes:

i. Estimate methane generation in tons/year (metric): _____

ii. Describe any methane capture, control or elimination measures included in project design (e.g., combustion to generate heat or electricity, flaring): _____

i. Will the proposed action result in the release of air pollutants from open-air operations or processes, such as quarry or landfill operations? Yes No

If Yes: Describe operations and nature of emissions (e.g., diesel exhaust, rock particulates/dust): _____

j. Will the proposed action result in a substantial increase in traffic above present levels or generate substantial new demand for transportation facilities or services? Yes No

If Yes:

i. When is the peak traffic expected (Check all that apply): Morning Evening Weekend
 Randomly between hours of _____ to _____.

ii. For commercial activities only, projected number of truck trips/day and type (e.g., semi trailers and dump trucks): _____

iii. Parking spaces: Existing _____ Proposed _____ Net increase/decrease _____

iv. Does the proposed action include any shared use parking? Yes No

v. If the proposed action includes any modification of existing roads, creation of new roads or change in existing access, describe: _____

vi. Are public/private transportation service(s) or facilities available within 1/2 mile of the proposed site? Yes No

vii. Will the proposed action include access to public transportation or accommodations for use of hybrid, electric or other alternative fueled vehicles? Yes No

viii. Will the proposed action include plans for pedestrian or bicycle accommodations for connections to existing pedestrian or bicycle routes? Yes No

k. Will the proposed action (for commercial or industrial projects only) generate new or additional demand for energy? Yes No

If Yes:

i. Estimate annual electricity demand during operation of the proposed action: _____

ii. Anticipated sources/suppliers of electricity for the project (e.g., on-site combustion, on-site renewable, via grid/local utility, or other): _____

iii. Will the proposed action require a new, or an upgrade, to an existing substation? Yes No

l. Hours of operation. Answer all items which apply.

<p>i. During Construction:</p> <ul style="list-style-type: none"> • Monday - Friday: _____ 7 AM - 5 PM • Saturday: _____ • Sunday: _____ • Holidays: _____ 	<p>ii. During Operations:</p> <ul style="list-style-type: none"> • Monday - Friday: _____ 24/7 (residential housing) • Saturday: _____ • Sunday: _____ • Holidays: _____
--	--

m. Will the proposed action produce noise that will exceed existing ambient noise levels during construction, operation, or both? Yes No
 If yes:
 i. Provide details including sources, time of day and duration:
 Normal Business hours only during construction, times vary throughout construction _____

 ii. Will the proposed action remove existing natural barriers that could act as a noise barrier or screen? Yes No
 Describe: _____

n. Will the proposed action have outdoor lighting? Yes No
 If yes:
 i. Describe source(s), location(s), height of fixture(s), direction/aim, and proximity to nearest occupied structures:
 Lighting will primarily be located on buildings. Lighting to be dark sky friendly _____

 ii. Will proposed action remove existing natural barriers that could act as a light barrier or screen? Yes No
 Describe: _____

o. Does the proposed action have the potential to produce odors for more than one hour per day? Yes No
 If Yes, describe possible sources, potential frequency and duration of odor emissions, and proximity to nearest occupied structures: _____

p. Will the proposed action include any bulk storage of petroleum (combined capacity of over 1,100 gallons) or chemical products 185 gallons in above ground storage or any amount in underground storage? Yes No
 If Yes:
 i. Product(s) to be stored _____
 ii. Volume(s) _____ per unit time _____ (e.g., month, year)
 iii. Generally, describe the proposed storage facilities: _____

q. Will the proposed action (commercial, industrial and recreational projects only) use pesticides (i.e., herbicides, insecticides) during construction or operation? Yes No
 If Yes:
 i. Describe proposed treatment(s):

 ii. Will the proposed action use Integrated Pest Management Practices? Yes No

r. Will the proposed action (commercial or industrial projects only) involve or require the management or disposal of solid waste (excluding hazardous materials)? Yes No
 If Yes:
 i. Describe any solid waste(s) to be generated during construction or operation of the facility:
 • Construction: _____ tons per _____ (unit of time)
 • Operation : _____ tons per _____ (unit of time)
 ii. Describe any proposals for on-site minimization, recycling or reuse of materials to avoid disposal as solid waste:
 • Construction: _____

 • Operation: _____

 iii. Proposed disposal methods/facilities for solid waste generated on-site:
 • Construction: _____

 • Operation: _____

s. Does the proposed action include construction or modification of a solid waste management facility? Yes No
 If Yes:
 i. Type of management or handling of waste proposed for the site (e.g., recycling or transfer station, composting, landfill, or other disposal activities): _____
 ii. Anticipated rate of disposal/processing:
 • _____ Tons/month, if transfer or other non-combustion/thermal treatment, or
 • _____ Tons/hour, if combustion or thermal treatment
 iii. If landfill, anticipated site life: _____ years

t. Will the proposed action at the site involve the commercial generation, treatment, storage, or disposal of hazardous waste? Yes No
 If Yes:
 i. Name(s) of all hazardous wastes or constituents to be generated, handled or managed at facility: _____

 ii. Generally describe processes or activities involving hazardous wastes or constituents: _____

 iii. Specify amount to be handled or generated _____ tons/month
 iv. Describe any proposals for on-site minimization, recycling or reuse of hazardous constituents: _____

 v. Will any hazardous wastes be disposed at an existing offsite hazardous waste facility? Yes No
 If Yes: provide name and location of facility: _____

 If No: describe proposed management of any hazardous wastes which will not be sent to a hazardous waste facility:

E. Site and Setting of Proposed Action

E.1. Land uses on and surrounding the project site

a. Existing land uses.
 i. Check all uses that occur on, adjoining and near the project site.
 Urban Industrial Commercial Residential (suburban) Rural (non-farm)
 Forest Agriculture Aquatic Other (specify): Institutional
 ii. If mix of uses, generally describe:

b. Land uses and covertypes on the project site.

Land use or Covertype	Current Acreage	Acreage After Project Completion	Change (Acres +/-)
• Roads, buildings, and other paved or impervious surfaces	-0.1	3.91	3.8
• Forested			
• Meadows, grasslands or brushlands (non-agricultural, including abandoned agricultural)	-9.9	6.09	-3.81
• Agricultural (includes active orchards, field, greenhouse etc.)			
• Surface water features (lakes, ponds, streams, rivers, etc.)			
• Wetlands (freshwater or tidal)			
• Non-vegetated (bare rock, earth or fill)			
• Other Describe: _____			

c. Is the project site presently used by members of the community for public recreation? Yes No
i. If Yes: explain: _____

d. Are there any facilities serving children, the elderly, people with disabilities (e.g., schools, hospitals, licensed day care centers, or group homes) within 1500 feet of the project site? Yes No
If Yes,
i. Identify Facilities:
Genesee Community College _____

e. Does the project site contain an existing dam? Yes No
If Yes:
i. Dimensions of the dam and impoundment:
• Dam height: _____ feet
• Dam length: _____ feet
• Surface area: _____ acres
• Volume impounded: _____ gallons OR acre-feet
ii. Dam's existing hazard classification: _____
iii. Provide date and summarize results of last inspection: _____

f. Has the project site ever been used as a municipal, commercial or industrial solid waste management facility, or does the project site adjoin property which is now, or was at one time, used as a solid waste management facility? Yes No
If Yes:
i. Has the facility been formally closed? Yes No
• If yes, cite sources/documentation: _____
ii. Describe the location of the project site relative to the boundaries of the solid waste management facility: _____
iii. Describe any development constraints due to the prior solid waste activities: _____

g. Have hazardous wastes been generated, treated and/or disposed of at the site, or does the project site adjoin property which is now or was at one time used to commercially treat, store and/or dispose of hazardous waste? Yes No
If Yes:
i. Describe waste(s) handled and waste management activities, including approximate time when activities occurred: _____

h. Potential contamination history. Has there been a reported spill at the proposed project site, or have any remedial actions been conducted at or adjacent to the proposed site? Yes No
If Yes:
i. Is any portion of the site listed on the NYSDEC Spills Incidents database or Environmental Site Remediation database? Check all that apply: Yes No
 Yes – Spills Incidents database Provide DEC ID number(s): _____
 Yes – Environmental Site Remediation database Provide DEC ID number(s): _____
 Neither database
ii. If site has been subject of RCRA corrective activities, describe control measures: _____
iii. Is the project within 2000 feet of any site in the NYSDEC Environmental Site Remediation database? Yes No
If yes, provide DEC ID number(s): _____
iv. If yes to (i), (ii) or (iii) above, describe current status of site(s): _____

v. Is the project site subject to an institutional control limiting property uses? Yes No

- If yes, DEC site ID number: _____
- Describe the type of institutional control (e.g., deed restriction or easement): _____
- Describe any use limitations: _____
- Describe any engineering controls: _____
- Will the project affect the institutional or engineering controls in place? Yes No
- Explain: _____

E.2. Natural Resources On or Near Project Site

a. What is the average depth to bedrock on the project site? _____ varies 2-10 feet

b. Are there bedrock outcroppings on the project site? Yes No
 If Yes, what proportion of the site is comprised of bedrock outcroppings? _____ %

c. Predominant soil type(s) present on project site:

Wassaic silt loam	20 %
Lima silt loam	20 %
Kendaia silt loam	40 %

d. What is the average depth to the water table on the project site? Average: _____ Over 6 feet

e. Drainage status of project site soils: Well Drained: _____ % of site
 Moderately Well Drained: 100 % of site
 Poorly Drained: _____ % of site

f. Approximate proportion of proposed action site with slopes: 0-10%: 95 % of site
 10-15%: 5 % of site
 15% or greater: _____ % of site

g. Are there any unique geologic features on the project site? Yes No
 If Yes, describe: _____

h. Surface water features.

i. Does any portion of the project site contain wetlands or other waterbodies (including streams, rivers, ponds or lakes)? Yes No

ii. Do any wetlands or other waterbodies adjoin the project site? Yes No
 If Yes to either i or ii, continue. If No, skip to E.2.i.

iii. Are any of the wetlands or waterbodies within or adjoining the project site regulated by any federal, state or local agency? Yes No

iv. For each identified regulated wetland and waterbody on the project site, provide the following information:

- Streams: Name _____ Classification _____
- Lakes or Ponds: Name _____ Classification _____
- Wetlands: Name _____ Approximate Size _____
- Wetland No. (if regulated by DEC) _____

v. Are any of the above water bodies listed in the most recent compilation of NYS water quality-impaired waterbodies? Yes No
 If yes, name of impaired water body/bodies and basis for listing as impaired: _____

i. Is the project site in a designated Floodway? Yes No

j. Is the project site in the 100-year Floodplain? Yes No

k. Is the project site in the 500-year Floodplain? Yes No

l. Is the project site located over, or immediately adjoining, a primary, principal or sole source aquifer? Yes No
 If Yes:

i. Name of aquifer: _____

<p>m. Identify the predominant wildlife species that occupy or use the project site: _____</p> <p>White Tail Deer _____ Rabbit _____</p> <p>_____</p>	
<p>n. Does the project site contain a designated significant natural community? <input type="checkbox"/> Yes <input checked="" type="checkbox"/> No</p> <p>If Yes:</p> <p>i. Describe the habitat/community (composition, function, and basis for designation): _____</p> <p>_____</p> <p>ii. Source(s) of description or evaluation: _____</p> <p>iii. Extent of community/habitat:</p> <ul style="list-style-type: none"> • Currently: _____ acres • Following completion of project as proposed: _____ acres • Gain or loss (indicate + or -): _____ acres 	
<p>o. Does project site contain any species of plant or animal that is listed by the federal government or NYS as endangered or threatened, or does it contain any areas identified as habitat for an endangered or threatened species? <input type="checkbox"/> Yes <input checked="" type="checkbox"/> No</p> <p>If Yes:</p> <p>i. Species and listing (endangered or threatened): _____</p> <p>_____</p>	
<p>p. Does the project site contain any species of plant or animal that is listed by NYS as rare, or as a species of special concern? <input type="checkbox"/> Yes <input checked="" type="checkbox"/> No</p> <p>If Yes:</p> <p>i. Species and listing: _____</p> <p>_____</p>	
<p>q. Is the project site or adjoining area currently used for hunting, trapping, fishing or shell fishing? <input type="checkbox"/> Yes <input checked="" type="checkbox"/> No</p> <p>If yes, give a brief description of how the proposed action may affect that use: _____</p> <p>_____</p>	
<p>E.3. Designated Public Resources On or Near Project Site</p>	
<p>a. Is the project site, or any portion of it, located in a designated agricultural district certified pursuant to Agriculture and Markets Law, Article 25-AA, Section 303 and 304? <input checked="" type="checkbox"/> Yes <input type="checkbox"/> No</p> <p>If Yes, provide county plus district name/number: <u>Gene002</u></p>	
<p>b. Are agricultural lands consisting of highly productive soils present? <input type="checkbox"/> Yes <input checked="" type="checkbox"/> No</p> <p>i. If Yes: acreage(s) on project site? _____</p> <p>ii. Source(s) of soil rating(s): _____</p>	
<p>c. Does the project site contain all or part of, or is it substantially contiguous to, a registered National Natural Landmark? <input type="checkbox"/> Yes <input checked="" type="checkbox"/> No</p> <p>If Yes:</p> <p>i. Nature of the natural landmark: <input type="checkbox"/> Biological Community <input type="checkbox"/> Geological Feature</p> <p>ii. Provide brief description of landmark, including values behind designation and approximate size/extent: _____</p> <p>_____</p>	
<p>d. Is the project site located in or does it adjoin a state listed Critical Environmental Area? <input type="checkbox"/> Yes <input checked="" type="checkbox"/> No</p> <p>If Yes:</p> <p>i. CEA name: _____</p> <p>ii. Basis for designation: _____</p> <p>iii. Designating agency and date: _____</p>	

<p>e. Does the project site contain, or is it substantially contiguous to, a building, archaeological site, or district which is listed on the National or State Register of Historic Places, or that has been determined by the Commissioner of the NYS Office of Parks, Recreation and Historic Preservation to be eligible for listing on the State Register of Historic Places?</p> <p style="text-align: right;"><input type="checkbox"/> Yes <input checked="" type="checkbox"/> No</p> <p>If Yes:</p> <p>i. Nature of historic/archaeological resource: <input type="checkbox"/> Archaeological Site <input type="checkbox"/> Historic Building or District</p> <p>ii. Name: _____</p> <p>iii. Brief description of attributes on which listing is based: _____</p>	
<p>f. Is the project site, or any portion of it, located in or adjacent to an area designated as sensitive for archaeological sites on the NY State Historic Preservation Office (SHPO) archaeological site inventory?</p> <p style="text-align: right;"><input checked="" type="checkbox"/> Yes <input type="checkbox"/> No</p>	
<p>g. Have additional archaeological or historic site(s) or resources been identified on the project site?</p> <p style="text-align: right;"><input type="checkbox"/> Yes <input checked="" type="checkbox"/> No</p> <p>If Yes:</p> <p>i. Describe possible resource(s): _____</p> <p>ii. Basis for identification: _____</p>	
<p>h. Is the project site within five miles of any officially designated and publicly accessible federal, state, or local scenic or aesthetic resource?</p> <p style="text-align: right;"><input type="checkbox"/> Yes <input checked="" type="checkbox"/> No</p> <p>If Yes:</p> <p>i. Identify resource: _____</p> <p>ii. Nature of, or basis for, designation (e.g., established highway overlook, state or local park, state historic trail or scenic byway, etc.): _____</p> <p>iii. Distance between project and resource: _____ miles.</p>	
<p>i. Is the project site located within a designated river corridor under the Wild, Scenic and Recreational Rivers Program 6 NYCRR 666?</p> <p style="text-align: right;"><input type="checkbox"/> Yes <input checked="" type="checkbox"/> No</p> <p>If Yes:</p> <p>i. Identify the name of the river and its designation: _____</p> <p>ii. Is the activity consistent with development restrictions contained in 6NYCRR Part 666? <input type="checkbox"/> Yes <input type="checkbox"/> No</p>	

F. Additional Information

Attach any additional information which may be needed to clarify your project.

If you have identified any adverse impacts which could be associated with your proposal, please describe those impacts plus any measures which you propose to avoid or minimize them.

G. Verification

I certify that the information provided is true to the best of my knowledge.

Applicant/Sponsor Name Dave Mazur Date _____

Signature _____ Title _____

Exhibit D



Genesee County Economic Development Center Pricing & Fee Policy

Effective Date: May 2, 2019

Financial Assistance - Tax Savings***

Offering / Activity	Fees	Comments
<p>Lease - Lease Back (SLB) or similar</p> <p>Including any / all of the following:</p> <ol style="list-style-type: none"> 1. PILOT 2. Sales Tax Exemption 3. Mortgage Tax Exemption <p>Minimum fee of \$2,000</p>	<p>\$250 Non-Refundable Application Fee</p> <p><u>GCEDC Fees:</u></p> <p>Direct Sales Project: 1.25% of total capital investment/ benefited project amount</p> <p><u>Administration fee:</u></p> <p>For projects with a capital investment of less than \$5 million, there will be a \$500 annual fee charged for each year of benefits provided. For projects with a capital investment of \$5 million or greater, there will be a \$1,000 annual fee charged.</p> <p><u>Legal Fees:</u></p> <p>Legal transaction fees associated with a project will be estimated to each client on a case by case basis.</p>	<p>Eligible to businesses with Capital Investments of \$50,000 or greater which meet the criteria as set forth in the GCEDC's Uniform Tax Exemption Policy.</p>
<p>Sales Tax Exemption Only</p> <p>Minimum fee of \$1,000</p>	<p>\$250 Non-Refundable Application Fee</p> <p><u>GCEDC Fees:</u></p> <p>Direct Sales Project: 1.25% of total capital investment/ benefited project amount</p>	<p>Eligible to businesses with Capital Investments of \$50,000 or greater which meet the criteria as set forth in the GCEDC's Uniform Tax Exemption Policy.</p>

	<p>Legal Fees:</p> <p>Legal transaction fees associated with a project will be estimated to each client on a case by case basis.</p>	
<p>Mortgage Tax Exemption Only</p> <p>Minimum fee of \$2,000</p>	<p>\$250 Non-Refundable Application Fee</p> <p>GCEDC Fees:</p> <p>0.4% of amount financed</p> <p>Legal Fees:</p> <p>Legal transaction fees associated with a project will be estimated to each client on a case by case basis.</p>	<p>Eligible to businesses with Capital Investments of \$50,000 or greater which meet the criteria as set forth in the GCEDC's Uniform Tax Exemption Policy.</p>

Financing***

Offering / Activity	Fees	Comments
<p>Bond: Taxable or Tax Exempt</p> <p>1. Financing transaction only</p> <p>2. Financing included with SLB</p>	<p>\$250 Non-Refundable Application Fee</p> <p>Financing Transaction Only:</p> <p>Direct Sales Project: 1.25% of total bond amount</p> <p>Applicant must pay NYS Bond Issuance cost plus legal fees.</p> <p>Legal Fees:</p> <p>Legal transaction fees associated with a project will be estimated to each client on a case by case basis.</p>	<p>Range varies based on GCEDC involvement, term of bond (equip only vs. real property) and spread between taxable and tax exempt yield curves. The shorter the term and / or lower the spread between yield curves requires lower fees to remain competitive vs. commercial lending sources.</p>

Transfer/Assignment of PILOT

Offering / Activity	Fees	Comments
PILOT 1. If a company sells their building, the GCEDC must approve the transfer/assignment of the PILOT to the purchaser.	No Application Fee GCEDC will calculate a fee based on a number of factors such as the purchase price of the facility, what the purchaser will use the facility for, the remaining term and savings of the PILOT, and any other pertinent information that the Board feels is necessary. <u>Legal Fees:</u> Legal transaction fees associated with a project will be estimated to each client on a case by case basis.	

*** NOTE – If a company wants to have a lease-leaseback transaction with a tax-exempt financing component the total fee charged would be 1.75% of Capital investment.

Any deviation from the above listed fee schedule must be explained in writing to the Board by the CEO prior to (or simultaneously with) the approval of the Company's application and must be approved by the Board.

Financing/ Grants/ Consulting

Offering / Activity	Fees	Comments
Grants:	\$250 Non-Refundable Application Fee <u>Program Administration Fees:</u> Allowable program administration and delivery fees associated with the grant will be collected by the GCEDC. <u>Legal Fees:</u> Legal transaction fees associated with a project will be estimated to each client on a case by case basis.	Generally established and parameters set by Grantor. Negotiations, based on EDC involvement, occur on occasion. Project fee negotiated between grantee and GCEDC will be agreed to in a memorandum of understanding.

ATTACHMENT TO APPLICATION FOR FINANCIAL ASSISTANCE

Local Labor Workforce Certification

Project applicants (the “Company”), with projected / committed capital investment for facility construction of greater than or equal to \$5,000,000 (except solar projects as defined later), as a condition to receiving Financial Assistance (including a sales tax exemption, mortgage recording tax exemption, real property tax abatement, and/or bond proceeds) from the Genesee County Industrial Development Agency d/b/a Genesee County Economic Development Center (the “Agency”), will be required to utilize qualified Local Labor, as defined below, for all projects involving the construction, expansion, equipping, demolition and/or remediation of new, existing, expanded or renovated facilities (collectively, the “Project Site”). Solar projects in excess of 5 MW (AC) will be subject to the Local Construction Labor Policy as well.

Local Labor Defined

Local Labor is defined as individuals residing in the following Counties: Genesee, Orleans, Monroe, Wyoming, Livingston, Wayne, Ontario, Seneca, Yates, Niagara, Erie, Chautauqua, Cattaraugus and Allegany (collectively, the “Local Labor Area”).

Local Labor Requirement

At least 90% of the total number of Project employees, excluding construction project management, of the general contractor, subcontractor, or subcontractor to a subcontractor (collectively, the “Workers”) working on the Project Site must reside within the Local Labor Area. Companies do not have to be local companies as defined herein, but must employ local Workers residing within the Local Labor Area to qualify under the 90% local labor criteria.

It is understood that at certain times, Workers residing within the Local Labor Area may not be available with respect to a Project. Under this condition, the Company is required to contact the Agency to request a waiver of the Local Labor Requirement (the “Local Labor Waiver Request”) based on the following circumstances: (i) warranty issues related to installation of specialized equipment or materials whereby the manufacturer requires installation by only approved installers; (ii) specialized construction for which qualified Local Labor Area Workers are not available; (iii) documented lack of Workers meeting the Local Labor Area requirement; or (iv) cost differentials in bids whereby use of local labor significantly increases the construction cost of the project. Prior to the granting of said waiver, the lowest bidding contractor which bid said construction project using local labor would have the right of first refusal to bid and match the lowest bid as a remedy to ensure compliance with this policy. Comprehensive documentation and justification will be required including documented evidence and verification by GCEDC staff or agents that the “right of first refusal” remedy has been effected unsuccessfully.

The Company will be responsible for the costs of an outside consultant who will perform the inspections, monitoring, and waiver processing for the duration of the construction of the project. The GCEDC will require the Company to provide a deposit to be kept in escrow by the Agency. Any unused funds at the end of construction will be returned to the Company.

The Agency shall evaluate the Local Labor Waiver Request and make its determination related thereto based upon the supporting documentation received with such waiver request.

Local Labor Reporting Requirement

Companies authorized to receive Financial Assistance from the Agency will be required to file or cause to be filed a Local Labor Utilization Report (the "Report") on such form as made available by the Agency, and as directed by the Agency, which will identify, for each Worker, the city, town, or village and associated zip code that each such Worker is domiciled in. The Report shall be submitted to the Agency or its designated agents as follows: (i) immediately prior to commencement of construction activities; and (ii) on or by the next following quarterly dates of January 1, April 1, July 1, and October 1 and each quarterly date thereafter through the construction completion date.

The Agency, or its designated agents, shall have the right, during normal business hours, to examine and copy the applicable books and records of the Company and to perform spot checks of all Workers at the Project site to verify compliance with the Local Labor Requirement throughout the construction period.

Enforcement

If Agency staff determines that: (i) the Local Labor Requirement is not being met; or (ii) upon use of its reasonable discretion, discovers or becomes aware of a compliance issue related to the Local Labor Requirement, then written notice delivered by Certified Mail of said Local Labor Requirement violation (the "Notice of Violation") shall be provided to the Company.

The Company shall have 10 business days thereafter to either:


- (i) provide written confirmation to the Agency indicating that it has cured the violation and is now in compliance with the Local Labor Requirement;
- (ii) submit the Local Labor Waiver Request as described above; or
- (iii) confirm in writing its inability to meet the Local Labor Requirement.

If the Company does not respond to the Agency's Notice of Violation, or if the Company confirms its inability to meet the Local Labor Requirement, then the Agency shall immediately terminate any and all Financial Assistance being provided to the Project in accordance with the terms of the underlying agreements between the Agency and the Company with respect to the Project. If a Local Labor Waiver Request is submitted and the Agency declines to issue the requester waiver, then the Company shall have 10 business days after receipt of the notice of the waiver request denial to provide written confirmation to the Agency indicating that it has cured the violation and is now in compliance with the Local Labor Requirement. If the Agency does not receive such confirmation, the Agency shall then immediately terminate any and all Financial Assistance being provided to the Project in accordance with the terms of the underlying agreements between the Agency and the Company with respect to the Project.

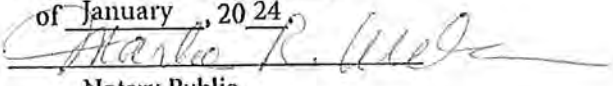
(Effective – August 4, 2022)

The foregoing terms have been read, reviewed and understood by the Company and all appropriate personnel. The undersigned agrees and understands that the information contained herein must be transmitted and conveyed in a timely fashion to all applicable subcontractors, suppliers and materialmen. Furthermore, the undersigned realized and understands that failure to abide by the terms herein could result in the Agency revoking all or any portion of Financial Assistance, whether already received or to be received by the Company, as it deems reasonable in its sole discretion for any violation hereof.

COMPANY CERTIFICATION

By: 
Name: Shannon Mazur
Title: Member

Sworn to before me this 4 day
of January, 2024.


Notary Public

NOTARY PUBLIC
Notary Public
25